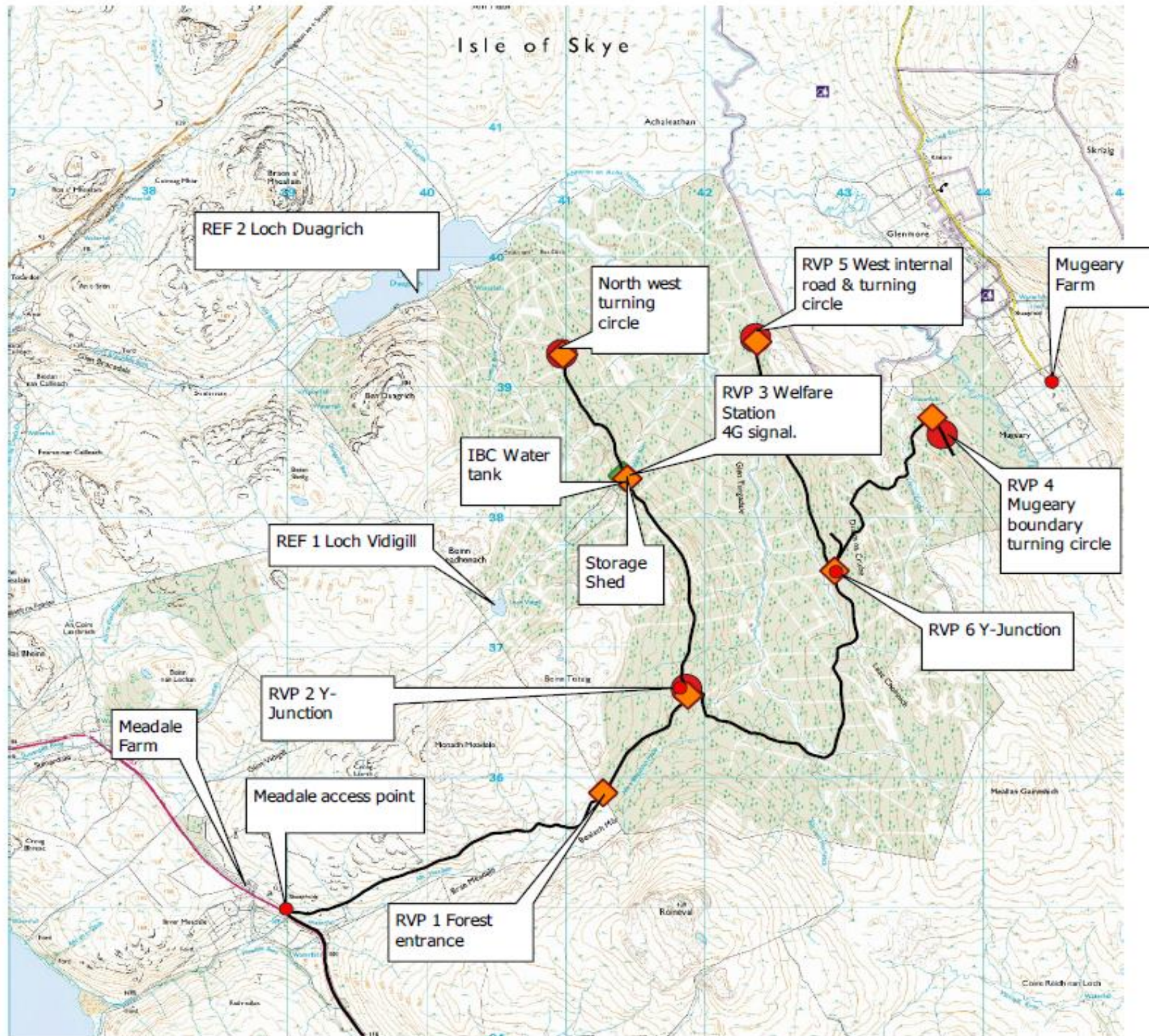








Bogallan,
North Kessock
Inverness
IV1 3XE

FIRE PLAN MAP

**Tungadale Forest &
Mugeary Forest
NG 421 382**



Roads & access

-  Fire Beater stands
-  Tungadale Roads
-  Turning circle west road
-  Bridge 48 Ton crossing

Date: 03/2024

Reproduced from Ordnance Survey
digital map data © Crown Copyright 2022.
All rights reserved Ordnance Survey Ltd:
100010059.

1:4,906.608199
METRES @ A4

